

THIS REPRODUCTION IS COMPRISED
OF THE BEST AND MOST COMPLETE
SET OF ORIGINAL IMAGES AVAILABLE
AT THE TIME OF THIS PROJECT'S
INITIAL START. THE ORIGINAL PAPER,
INK, FONT, FONT SIZE AND QUALITY
OF THE MICROFILMED IMAGES
CONTRIBUTE AND AFFECT THE
QUALITY OF THE FINAL PRODUCT.

SHERIFF'S SALE FOR TAXES

By virtue of taxes due the State of Kentucky and County of Floyd for the year 1934, I or one of my deputies will, on Monday, May 27, 1935, between the hours of 9 a. m. and 4 o'clock p. m., at the front door of the courthouse at Prestonsburg, Ky., expose to PUBLIC SALE the following described property, or so much thereof as will be necessary to satisfy said taxes which are due by the following:

NON-RESIDENT AND CORPORATION

Name	Description of Property	Taxes
Adkins, Earl—1 lot	Tram	\$15.57
Adkins, Dennis—1 lot	Harold	5.59
Adkins, Dennis—1 lot	Tram	5.59
Acrefoot, Tom—13.5 a. land	joining Harve Spears	3.30
Auxier, Sam—3 a. land	joining Surah Jones	11.72
Bradley, Smith—1 lot	Garrett	2.57
Bolen, Kelly—21 a. land	P. O. Trace	4.82
Bolen, Samuel H.—18 a. land	Rock Fork	15.55
Browning, Minnie—1 a. land	on Abbott Creek	8.13
Burton, Tom—40 a. land		31.64
Bull Creek Coal Company—75 a. coal rights		1.43
Burke, McKinley—1 a. land	Weeksbury	4.06
Coalgrove, Annie—1 lot	Justell	1.56
Cole, Gus—1 acre	land	2.45
Clevenger, E. B.—1 lot		22.23
Cyphers, A. B.—1 lot		11.75
Decker, B. C.—50 a. land	Jane Creek	19.33
Collins, M. E.—100 a. land	Wayland	16.30
Collins, Mrs. Etta—100 a. land	Sowers Creek	8.55
Collins, Tom—30 a. land	joining Ervin Collins	13.24
Collins, Lou—3 a. land		3.69
Collins, Liza—1 lot	Betsy Layne	8.69
Caudill, Cron—2 lots	Betsy Layne	4.06
Caudill, Estate—2 lots	Prestonsburg	4.86
Caudill, Willie—20 a. land		3.14
Compton, Mattie—1 lot	Weeksbury	8.13
Compton, Scott—1 a. land	Melvin	7.75
Evans, Ed—15 a. land		4.86
Elliot, T. W.—5 lots	Prestonsburg	14.79
Fitzpatrick, Edmund—1 lot		5.93
Fitzpatrick, George—1 lot	Lackey	4.83
Felt, W. J.—1 tract	of timber	2.50
Frazure, Keen's Heirs—25 a. land	Mud Creek	206.30
Frasure, Lige—1 acre	land	2.60
Floyd Gas Company—Two gas wells		128.27
Goss, J. M.—1 lot	Lackey	11.28
Gerrin, Ollie M.—245 a. land	Tram	12.47
George, Harry—1 lot	Lackey	14.08
Gambel, Sally—67 a. land		6.49
Holbrook, John—heirs—100 a. land	Abbott Creek	5.39
Harris, W. R. and Florence—175 a. land	Brandy Keg	12.48
Hall, J. H.—5 a. land	Abbott Creek	3.62
Hall, James—35 a. land		5.43
Hall, Mildred—1 lot	McDowell	1.50
Hall, Harvey—1 acre	land, Jack's Creek	23.23
Hall, Mary Frances—60 a. land	Mud Creek	51.35
Hall, Marjorie—80 a. land	joining Mrs. George Hall	50.04
H. L. Arminda—148 a. land	joining Marion Hall	4.04
Hammons, A. A.—Two lots		12.50
Hobson, Martha—1 lot	Rock Fork	9.83
Honeker, Francis and Mary—40 a. land	Middle Creek	46.36
Huntington Cannel Coal Co.—158 a. Mineral		2.32
Henson, G. B.—15 a. land	Clear Creek	2.96
Hicks, Sam—1 lot	Garrett	4.90
Hicks, Elizabeth—1 a. land	joining Vinson Risner	5.21
Hicks, Hecce—6 a. land	joining Ed Howard	3.30
Hawkins, Goldie Rutherford—1 acre	land, joining Grace Branham	5.39
Hamilton, Floyd—14 a. land	joining Jake Hamilton	5.39
Hamilton, Jake—30 a. land	Mud Creek	7.29
Hamilton, Bill—20 a. land		5.59
Hamilton, E. V.—20 a. land		215.52
Hall, Will—1 acre	land	13.25
Jefferson Coal Company—3,525 a. mineral rights		8.06
Justice, G. H.—1 lot	Justell	5.59
Johnson, C. C.—26 a. land	joining E. C. Roberts	116.98
Johnson, Willard—1 lot	Melvin	1.07
Ky. Ry. Products Coal Company—71 a. land		39.31
Ky. Ry. Products Coal Company—200 a. land		8.67
Ky. Ry. Products Coal Company—275 a. land	adj. I. N. Hall	3.30
Koontz, George—275 a. land	mineral rights, Rock Fork	7.10
Kelly, L. A.—One lot		14.70
Lickhart, John—One lot		6.06
Little, William—10 a. land		3.90
Little, Ellis—1 lot	Harold	2.53
Layne, Hila E.—50 a. land		3.90
McKinney, Chas.—1 lot	Garrett	11.35
Morris, B. E.—1 lot	Betsy Layne	5.39
Mullins, Albert—1 a. land		5.39
Miller, Parker—1 lot	West Prestonsburg	11.35
Moore, Hazel, Adams—16 a. land		5.39
Moore, Neta—100 a. land	joining Kennel Crager	31.07
Moore, Joseph—1 lot	Garrett	10.61
Moore, J. H.—1 lot	Garrett	9.78
Moore, Joseph—1 lot	Garrett	10.20
Moore, Joseph—1 lot	Garrett	85.27
Moore, Joseph—1 lot	Garrett	1.17
Moore, Joseph—1 lot	Garrett	15.38
Moore, Joseph—1 lot	Garrett	8.67
Moore, Joseph—1 lot	Garrett	3.26
Moore, Joseph—1 lot	Garrett	5.59
Moore, Joseph—1 lot	Garrett	1.78
Moore, Joseph—1 lot	Garrett	4.83
Moore, Joseph—1 lot	Garrett	7.11
Moore, Joseph—1 lot	Garrett	7.17
Moore, Joseph—1 lot	Garrett	2.01
Moore, Joseph—1 lot	Garrett	3.71
Moore, Joseph—1 lot	Garrett	2.53
Moore, Joseph—1 lot	Garrett	7.12
Moore, Joseph—1 lot	Garrett	5.87
Moore, Joseph—1 lot	Garrett	10.20
Moore, Joseph—1 lot	Garrett	8.65
Moore, Joseph—1 lot	Garrett	6.25
Moore, Joseph—1 lot	Garrett	16.32
Moore, Joseph—1 lot	Garrett	3.88
Moore, Joseph—1 lot	Garrett	4.09
Moore, Joseph—1 lot	Garrett	4.83
Moore, Joseph—1 lot	Garrett	24.65
Moore, Joseph—1 lot	Garrett	4.06
Moore, Joseph—1 lot	Garrett	2.44
Moore, Joseph—1 lot	Garrett	3.80

CITY OF PRESTONSBURG

Name	Description of Property	Taxes
Adams, W. E.—1 lot	Prestonsburg	11.89
Branham, B. T.—1 lot	Prestonsburg	12.35
Belcher, Molly R.—One lot		3.88
Burchett, Nannie—1 lot		3.48
Bolen, Nannie—1 house and lot		1.92
Blackburn, Jeff—One lot		8.68
Blackburn, Opal—One lot		2.92
Craft, Florence—1 house and lot		3.88
Conley, Manis—1 house and lot		3.48
Ellis, Tom—1 house and lot		22.00
Fraleigh, Clinton—10 a. land	joining W. H. Spradlin	4.80
Fitzpatrick, Ellen—40 a. land	joining C. E. Osborn	23.87
Goodman, Sam—1 lot	West Prestonsburg	7.12
Horn, Guy and Lizzie—1 lot	West Prestonsburg	12.95
Horn, Bas or Bosie—One lot		5.76
Herford, P. M.—1 house and lot	West Prestonsburg	41.55
Hyden, H. H.—1 house and lot	West Prestonsburg	1.40
Hunt, Jas.—One lot		7.63
Howard, Maude—2 lots	West Prestonsburg	22.60
Harold, H. C.—1 lot	West Prestonsburg	5.69
Harold, Jeff—1 lot	West Prestonsburg	4.69
Herald, John—1 lot	Prestonsburg	4.89
Kelley, Mrs. Maggie—One lot		6.80
Layne, Frank and Grace Burke—642 a. land		104.17
Layne, George—1 lot	Prestonsburg	6.10
Laferty, Floyd—1 lot	Prestonsburg	7.53
Laferty, Ep—1 lot	Prestonsburg	6.86
Laferty, Emma—1 lot	Prestonsburg	6.86
Miller, Brack—1 lot	West Prestonsburg	3.44
Mayo, S. J.—Estate—4 lots	West Prestonsburg	17.40
Mayo, Fletcher—1 lot	West Prestonsburg	5.59
Osborn, W. J.—One lot		5.59
Osborn, C. L.—4 lots	West Prestonsburg	23.14
Parker, Sam—One lot		3.19
Remfrey, Sam—One lot		4.69
Robinson, Polly Ann—1 lot	West Prestonsburg	4.69
Sizemore, Flora—1 lot	Prestonsburg	5.81
Stephens, George—1 lot	Prestonsburg	10.42
Smiley, V. A.—10 a. land	joining Clarinda Boyd	10.35
Smith, Mrs. Ben—1 lot	Prestonsburg	5.81
Stanley, G. C.—1 lot	Porter Addition	7.07
Turner, A. L.—1 lot	Prestonsburg	9.45
Turner, Alice—1 lot	Prestonsburg	10.65
Vaughan, Lillie M.—1 lot	Prestonsburg	7.51
Wright, H. B.—1 lot	West Prestonsburg	7.51

MAGISTERIAL DISTRICT NO. 1

Nat Anderson—25 a. land	joining W. J. Layne	3.30
Avor, Harry—20 a. land	joining Tobe Auxier	6.93
Adams, Shelby—25 a. land	joining Malcolm Hubbard	2.86
Adams, Rhoda—25 a. land	joining Jim Puckett	1.09
Adams, Henry (Decd)—60 a. land	joining Steve Richardson	12.01
Bradley, Bill, Jr.—20 a. land	Dock	6.17
Bradley, Sally and Nancy—1 a. land	joining	2.19
Irvin Whitaker—1 lot		5.65
Bazareth, Mrs. C. C.—1 lot	Allen	4.50
Blair, Rebecca—70 a. land	joining Charles Hackworth	5.37
Bays, Eliza—10 a. land	joining Charles Hackworth	5.37
Blackburn, Albert—1 lot	West Prestonsburg	5.40
Blackburn, Frank—25 a. land	joining Tom Burchett	7.33
Banks, J. W.—1 lot	Porter Addition	8.46
Baldrige, James A.—1 acre	land, joining Bob Frasure	6.17
Baldrige, Lou—50 a. land	joining Martin Baldrige	8.69
Burchett, Frank—Four lots	Dwale	10.40
Burchett, J. D.—1 lot	Dwale	4.62
Bentley, Maggie—1 lot	Dwale	4.07
Boyd, Farinda—One lot	Allen	1.78
Brown, Paris—1 a. land	joining R. W. Ratliff	5.37
Borders, G. E.—Two lots	Allen	29.92
Boothe, Harrison—Two lots	Auxier	8.46
Branham, Tom—10 a. land	Allen	18.00
Derossett, John—25 a. land	joining Coon Derossett	10.96
Derossett, Sol—25 a. land	joining Mary Compton	4.84
Derossett, Clell—60 a. land	joining I. N. Hunter	8.46
Davis, Maria—1 acre	land	4.62
Prizelle, Masha—10 a. land	joining Cora L. Goble	4.09
Field, Jim—Two lots	Allen	6.17
Ford, W. R.—15 a. land	joining Tom Henson	14.59
Ford, W. R.—50 a. land	joining Bill Bingham	13.08
Phyphatrick, W. H. and Sallie Stephens—207 a. land	joining Henderson Richardson	93.01
Phyphatrick, I. H.—75 a. land	joining Charley Hackworth	6.49
Frasure, A. J.—Six acres		5.08
Gray, Jane—30 a. land	joining Jim Laferty	4.09
George, John—25 a. land	joining Tom George	8.46
Goble, O. B.—30 a. land	joining Martin Goble	8.46
Goble, Willie—2 a. land	joining L. F. Goble	6.93
Goble, Tom—8 a. land	joining Bonnie Goble	5.63
Goble, Minda—15 a. land	joining Willie Goble	6.19
Goble, Sheri—20 a. land	joining O. B. Goble	7.71
Goble, Floyd—15 a. land	joining	16.13
Goble, George—20 a. land		7.92
Goble, William—25 a. land	joining Isaac Goble	6.17
Branham, Charles—One lot	Emma	6.93
Branham, Claude—1 acre	land, joining J. E. Branham	6.93
Burchett, Lacie—50 a. land	joining J. E. Harris	10.00
Conley, R. L.—100 a. land	joining Greeley Hackworth	19.37
Conley, Johnnie—100 a. land	joining Wayne Ratliff	26.10
Crum, John R. Estate—100 a. land	joining Ed Harris	14.06
Compton, Bee—35 a. land	joining James Harless	10.00
Compton, T. L.—One lot	Dwale	5.81
Cramer, Frank—One lot	Allen	4.25
Crisler, R. E.—40 a. land	joining L. G. Mayo	16.12
Corn, Ira—30 a. land	joining Will Gray	4.81
Clark, W. M.—40 a. land	joining John Clark	10.00
Campbell, Ab—6 a. land	joining Lacey Burchett	13.06
Coburn, Mirene—20 a. land	joining Louisa Roop	2.55
Crisp, Jeff—One lot	Dwale	6.17
Clifton, J. L.—75 a. land	joining A. L. Allen	4.54
Cole, W. K.—40 a. land	adjoining G. W. Spradlin	10.00
Chafins, Martin—6 a. land		4.33
Castle, Rhoda (heirs)—35 a. land	joining S. J. Hicks	4.09
Collins, Nelson—40 a. land	joining Walker Spears	8.44
Collins, Film—10 a. land	joining Tommy Williams	6.17

Carey, Nell—4 acres land, joining Elizabeth Johns	9.63
Carr, Henry—One town lot, Allen	4.62
Carby, John—30 acres land, joining J. T. Herald	7.95
Goble, Isaac—20 acres land, joining Tom Hunter	5.80
Goble, Mont—40 acres land, joining Ed Harris	7.93
Goble, Lon—4 acres land, joining John Goble, Jr.	7.71
Goble, Penn—One acre land	4.62
Goble, Clyde—1 acre land, joining W. M. T. Mayo	6.17
Goble, Isaac—1 acre land, joining John Ratliff	7.32
Gibson, Ollie—2 acres land, joining Wes Campbell	5.17
Green, Perry—75 acres land, joining Sam Horn	10.38
Goodman, Will—One lot, Emma	6.63
Goodman, Keen—One acre land	6.17
George, Mary B.—One acre land	5.63
Holbrook, Jake—35 acres land, joining Jim Puckett	6.93
Holbrook, Isom—100 a. land, joining R. D. Prater	16.13
Holbrook, Norman—80 acres land, joining Tom Adams	14.99
Holbrook, J. A.—30 a. land, joining Gus Holbrook	6.14
Hopkins, W. W.—75 a. land, joining G. W. Spradlin	8.69
Howell, W. L.—2 acres land, joining Sam Yates	2.56
Hamilton, Alex—10 a. land, joining Minerva Hamilton	2.56
Hinton, Bell—One lot, Allen	1.78
Hackworth, Charley—40 a. land, joining Flem Collins	7.95
Harmon, Adam—10 a. land, joining Arden Wells	11.52
Harmon, Adam—40 a. land, joining Jack Miller	13.27
Hunter, J. M.—35 a. land, joining	9.23
Harmon, Thula—1 a. land, joining Buren Vaughan	4.39
Hale, Walt—1 lot, 30x120, West Prestonsburg	7.32
Hale, Sallie B.—10 a. land, joining Chas Stone	2.53
Hicks, Savannah—5 a. land, joining Sardin Nolen	1.57
Hall, Joe—25 acres land	6.93
Hall, Willie—30 a. land, joining Nelson Hall	6.93
Hall, Joe—25 a. land, joining Nelson Hall	6.93
Hunter, J. C.—30 a. land, joining Clell Derosett	6.13
Hunt, Fred—25 a. land, joining Lou Branham	10.00
Harris, Exer—20 a. land, joining J. R. Crum	4.48
Harris, J. E.—1 lot, 50x60, Prestonsburg	9.23
Harris, D. B.—20 a. land, joining Will Merritt	13.05
Harris, Joe T.—acre land, joining	20.72
Harris, L. J.—1 lot, 100x125, Auxier	8.46
Harvey, Charles—1 lot, Allen	7.69
Hall, J. B.—Land	10.00
Jarrell, Mrs. Millie—20 a. land, joining Jack Riddle	2.51
Kendrick, Kelly—1 a. land, joining Joe Mosley	19.00
Lafferty, John—2 lots, 50x100, 1 lot 25x100, Dwale	6.17
Lafferty, Ocle—1 a. land, joining Sid Seutfield	1.44
Lafferty, Rebecca—50 acres land	8.68
Lafferty, Frank—9 a. land, joining Melvin D. Lafferty	6.93
Lafferty, James H.—30 a. land, joining	10.39
Lewis, Alfred—50 a. land, joining Geo. Lewis	10.77
Levine, D. C.—20 a. land, joining Bill Hicks	6.17
Lafferty, Bill—2 a. land, joining Joe Derosett	9.71
Lewis, George—15 a. land, joining Alfred Lewis	6.93
Lafferty, Jerry A.—30 a. land, joining Floyd Lafferty	8.86
Musie, Ocle—Land	4.09
Martins, Mrs. C.—70 a. land, joining John J. Holbrook	8.69
Meadows, Biddle—1 lot, 30x100, West Prestonsburg	7.34
Miller, Joe—10 a. land, joining Palmer Seutfield	6.17
Marshall, Farmer—1 lot, 50x100, West Prestonsburg	6.17
McGuire, Jack—120 a. land, joining Alex Wallen	76.87
Muric, Jess—1 a. land, joining Alley Green	5.39
Musie, Garfield—210 a. land, joining Robt. Akers	59.83
Martins, Mrs. C.—50 a. land, joining Dewey Conley	10.77
Mavynard, John D.—4 acres land	6.17
Neely, Ezra—4 a. land, joining Abe Green	6.17
Nelson, Betty—5 a. land, joining Crow Nelson	2.18
Nelson, Crow—2 a. land, joining Betty Nelson	1.78
Owens, John—1 lot, 25x100, Prestonsburg	5.63
Owens, John—40 a. land, joining	7.89
Owles, James—20 a. land, joining Robert Owles	7.78
Owles, J. H.—125 a. land, joining Tom Reffett	19.57
Owles, George—1 acres land	4.39
Pitts, Nan—100 a. land, joining Hoadley Owles	10.46
Perry, Jeff—1 lot, 120x60, West Prestonsburg	6.58
Prater, W. M.—60 a. land, joining Lum Prater	16.88
Prater, Hie—20 a. land, joining Jasper Stone	5.39
Prater, Jim—20 a. land, joining Chester Howard	5.39
Prater, T. H.—25 a. land, joining Malcolm Prater	6.93
Porter, John—140 a. land, joining Dick Spradlin	19.43
Porter, Farris—1 lot, 70x70, Allen	10.00
Porter, Oliver—1 lot	4.62
Porter, Lum—1 lot, 25x100, Dwale	4.64
Porter, Charley—1 lot, 50x100, Dwale	6.57
Porter, Claude—20 a. land, joining Bill Parrett	7.67
Porter, Eliza—20 a. land, joining Dud Barnett	6.17
Pattin, Minnie—16 acres land	5.32
Pride, Glada—1 lot, 99x200, Auxier	1.73
Puckett, T. J.—40 a. land, joining G. W. Adams	4.09
Risner, Lee—10 a. land, joining Lum Prater	3.96
Roe, Josie—1 lot, 25x50, Dwale	5.34
Ross, Laura—20 a. land, joining Bill Shell	4.09
Ross, Dona, Gdn—25 a. land, joining John G. Reffett	2.54
Reffett, John G. Gdn—15 a. land, joining W. M. Reffett	3.32
Rice, S. W.—10 a. land, joining Herbert Baldwin	20.71
Ratliff, Sophia—Land	8.69
Rice, Rowe, John—Land	2.53
Stratton, Mary—15 a. land, joining Jim Caldwell	11.76
Stone, Butler—25 a. land, joining Jim Owens	8.72
Stone, Anna—15 a. land, joining Taylor Taylor	7.31
Slope, George—30 a. land, joining Tom Williams	6.39
Seutfield, SM—1 lot, 50x100, Prestonsburg	5.39
Stephens, James—15 a. land, joining Oscar Miller	5.39
Stephens, James—25 a. land, joining Willie Whitaker	5.39
Stephens, James—15 a. land, joining Pearl Allen	6.17
Sawyer, Walter—4 a. land, joining Mary Compton	5.39
Serter, Marion—20 a. land, joining	6.93
Sizemore, John—15 a. land, joining T. J. Sizemore	9.23
Stephens, Reubin—Acre land	11.52
Tussey, J. F.—15 a. land, joining Wm. Haywood	4.93
Tussey, J. L.—15 a. land, joining Green Tussey	4.93
Tussey, Green—21 a. land, joining W. J. Stephens	9.99
Thompson, J. W.—25 a. land, joining	10.00
Vaughan, Ed—Land	5.34
Wilson, Mrs. John—Land	5.63
Ward, Alice—1 lot, 50x100, Allen	4.09
Wallen, Minerva—150 a. land, joining Geo. Goodman	4.09
Whitaker, J. M. Gdn.—23 a. land, joining Sam Moore	8.02
Whitaker, Buddy—1 a. land, joining Henry Hackworth	4.62
Whitaker, Vinson (Est.)—75 a. land, joining A. L. Allen	17.38
Whitaker, Beverly—75 a. land, joining A. L. Allen	9.24
Whitaker, Ervin—2 a. land, joining Sallie Bradley	4.62
Whitaker, J. M. (Est.)—1 a. land, joining Will Litz	7.15
Wilson, J. M. (Est.)—1 a. land, joining Bertha G. Wells	9.45
Wells, Sissie—Acre land	9.45
Wells, Cody—Acre land	9.45

(Continued on page six)

Floyd County Times, Prestonsburg, Kentucky

Published Every Friday by

Prestonsburg Publishing Company
 Incorporated

OFFICIAL ORGAN FOR FLOYD COUNTY, KENTUCKY

\$1.50 Per Year

Payable in Advance

Entered as second class matter June 18, 1927, at the postoffice at Prestonsburg, Ky., under the Act of March 3, 1879.

GROCERY COMPANY EMPLOYEE, VICTIM

**Frank Copley Killed Saturday
in Auto Wreck in County;
Two Others Hurt**

 Frank Copley, 24 years old,
advertising manager for the

Sandy Valley Grocery Company, and one of the most promising young men in the county, was instantly killed when the automobile in which he was a passenger was wrecked near the Lake Cabin Inn, on the Mayo Road a few miles below here.

Two other companions, Bill

Stapleton, 22, driver of the car, and Bucky Boyd, 18, were injured, though not seriously. The three young men resided at Paintsville.

The tragedy occurred as the trio were returning to Paintsville from Prestonsburg. A heavy fog had been explained in the driver losing sight of the road. The auto turned over one time and skidded along its side a distance of approximately 90 feet. Mr. Copley was pinned beneath the wreckage.

Mr. and Mrs. Samuel N. Copley were a son of a well-known Johnson county family. He had been employed by the Sandy Valley Grocery Company for several years. His funeral rites were conducted Sunday from the Mayo Memorial M. E. Church. South, and burial was made in the Preston cemetery at Paintsville.

NOTICE

The Floyd county board of education will, until June 1, 1935, at 4 p. m., receive sealed bids for construction of the following school buildings: additions to school buildings; district 14; one-room building, district 29; one-room building, district 61-a; one-room building, district 41; two-room building, district 92; two-room building, district 7; addition to school, district 86; addition to school, district 68; addition to school, district 102; addition to school, district 104.

Plans and specifications for these projects, as approved by the State Department of Education, are on file at the office of the county superintendent. Contracts will be awarded to the lowest and best bidder, and the board reserves the right to reject any and all bids. Payment for these buildings will be made out of the 1935-36 budget appropriation. Plans and specifications will be completed soon for buildings at Drift, Wayland, Garrett, Lackey and Ligon and bids for these will be asked later.

BALLARD HUNTER,
 Supt. Floyd County Schools,
TOWNSEL COMBES,
 Chairman, Floyd County
 Board of Education.

MODERN DRUG IN SOFT BALL LEAD

With a record of three won and none lost, the Modern Drug-Shop team is the only member of the local softball league to maintain a perfect standing, results of all games up to and including Wednesday's contests show.

Modern is closely trailed by the Pure Oil outfit, which has a string of three victories, with only one defeat to mar its record.

Results of the 10 games played up till Tuesday follow in brief:

Team	Runs	Hits	Errors
Pure Oil	2	8	5
Modern	15	9	2
Baptists	2	3	2
Francis	10	11	6
Baptists	6	4	4
Modern Drug	8	12	6
Warfield	1	2	1
Pure Oil	12	11	0
Warfield	11	8	10
Gulf	11	8	10
Warfield	10	6	7
Francis	10	7	13
Gulf	7	13	7
Pure Oil	19	14	7
Warfield	11	11	10
Modern	12	15	9
Pure Oil	9	11	11

LEAGUE STANDINGS

Team	Won	Lost	Pct.
Modern	3	0	1.000
Pure Oil	3	1	.750
Francis	2	1	.667
Gulf	2	2	.500
Baptists	0	3	.000
Warfield	0	3	.000

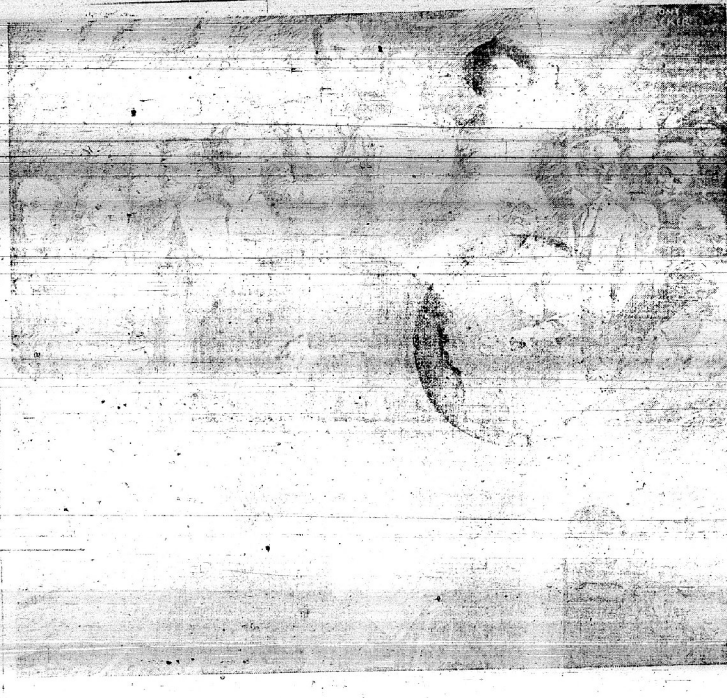
W. A. DINGUS
 Continued from page one
 Mr. Dingus' official work started with his service as a city councilman, and member of the city school board. In 1929 he was elected jailer of this county, achieving an unusual record, and he was considered probably the strongest Republican leader in this county.

Surviving him are his aged parents, his widow, Mrs. Rebecca Harris Dingus; one daughter, Mrs. Margaret Dingus Collins; and two sons, William James and Thomas Graham. He also leaves two brothers and three sisters: Mrs. W. H. Powers, Henderson, Texas; Joe S. Dingus, East Point; T. H. Dingus, Mrs. Grace D. Ford and Mrs. C. J. Humphreys, all of Prestonsburg.

The funeral rites, conducted from Irene Cole Memorial Baptist Church, Tuesday afternoon, were attended by a large concourse of sorrowing friends and relatives, with friends from all parts of the county present. Dr. Josef Nordenhaug, pastor of the church, officiated at the funeral, assisted by Revs. B. W. Craft, Arnold T. Malmberg and Robert A. Potter. The profession of floral offerings bore eloquent testimony to the esteem in which Mr. Dingus was held. The casket of the funeral was made by J. E. Arnold, who also conducted the burial in the Porter cemetery here.

Active pallbearers: Ishmael Triplett, A. L. Davidson, Bill Hebbard, A. J. Archer, Dr. M. J. Lusty, Joe Tercher, H. D. Frenstreich, Dave Patton, Dr. Marvin Randall, C. P. Stephens, H. L. Mayo, J. B. Clarke, W. B. Boyd, James Morell, Jr., Dr. A. J. Davidson.

Honorary pallbearers: E. P. Hill, Jr., C. D. Milby, Ernest Hopkins, S. C. Ferguson, Cal. Clark, Bill Black, Wm. Charles Friend, N. M. White, Jr., Grady Hubbard, Harvey Howard, W. V. Bunt, Roy Perry, Dr. O. T. Stephens, John A. H. Spradlin, Hughes, Roy Perry, J. J. Fletcher, M. D. Powers, Dr. G. D. Caplan, Edward L. Allen, H. M. Cadden, H. E. Potter, J. E. Williams, Willie Nelson, Harbort, Salisbury, Horst, Eugene, John Hale, S. L. Spradlin, Forrest D. Skow, John Stephens, Bud Tackett, Byron Nunery, H. R. Burke, Joe Hobson, Geo. T. Roberts, S. B. Howard, John W. Caudill, George Sizemore, O. C. H. H. B. T. Sharp, Dr. W. L. Stanbur, A. C. Carter, C. B.



Think of Our Country

There is a great deal of talk about the rights of the people, but very little is done to protect them. The government is a great power, and it is the duty of every citizen to stand up for the rights of the people. The government is a great power, and it is the duty of every citizen to stand up for the rights of the people. The government is a great power, and it is the duty of every citizen to stand up for the rights of the people.

These letters are a product of fear. They come, in many instances, from lonely and despairing people who see their last dollar being taken from them by government fiat.

"I realize very well that some of the government proponents of this bill have criticized these letters as 'propaganda' stirred up by the utility interests. I do not believe that. No industrial group could possibly organize a personal, spontaneous and sometimes heart-breaking protest of this kind. And I want to say to you that this expression of your opinion is your unquestioned right. I want to say to you that I believe it is the duty of the members of Congress in a democracy such as ours to listen to what the people have to say. I for one will oppose to the last breath the effort on the part of any one to curtail the right of the citizen of the United States to send letters to his government representatives in regard to legislation which affects the way he lives."

We hold fast to our standards of loyalty to the public, to our workers and to our shareholders.

Kentucky and West Virginia
POWER COMPANY

**Think it over,
Uncle Sam!**

Remove Cuts, Chafes, Itches, Burns, Scalds, and all skin irritations with 50¢ a jar of YOUR OWN LIGAMENT

MRS. GUY POE
 Assistant Representative
 Prestonsburg, Ky.

The less you pay, the more it may cost

It sounds like a contradiction, but it's a fact as far as automobile insurance is concerned. Cheap rates indicate inferior protection; exclusions can sometimes nullify the safeguards you need most.

When you insure in U. S. F. & G. (or with us) you obtain complete coverage. Let us submit our policy for your own comparison.


United States Fidelity & Guaranty Co.
 JOHN ALLEN, AGENT
 Prestonsburg, Ky.
 *Telephone 98

BABE EXCURSION

CINCINNATI
 SUNDAY
 BOSTON
 CINCINNATI
 ROUND \$4.00

 SPECIAL
 Leaves 4:35
 Leave Cincinnati 7:00
 Tickets for
 purchased
 Cafeteria
 Tickets
 Consult ticket
 full d

CHESA

COMMENCEMENT FINDS TWO
 Continued from
 May 30, in the
 auditorium. J.
 state supervisor
 and grounds, w
 commencement
 that time the


Cont. Advertis.

A
 LOCATE
S
BEN

BABE RUTH EXCURSION to CINCINNATI

SUNDAY, MAY 26
BOSTON BRAVES
vs.
CINCINNATI REDS
ROUND \$2.00 TRIP

SPECIAL TRAIN
Leaves 4:35 a. m., E. S. T.

Returning
Leave Cincinnati 7:15 p. m., E. S. T.
Tickets for game may be
purchased on train
Cafeteria cars on train
Tickets now on sale
Consult ticket agent for
full details

CHESAPEAKE
OSIO

COMMENCEMENT FINDS TWO BOYS

Continued from page one
May 30, in the high school
auditorium. J. W. Brooker,
state supervisor of buildings
and grounds, will deliver the
commencement address. At
that time the members of the

graduating class will receive

The graduating class:

Jerie Arnett, Kermit Bald-
ridge, Kelsie Blackburn, Ethel
Mae Burke, Horn Burke, Ruby
Burke, Maxie Clifton, Olive
Cooley, Ashland Derossett,
Bill May Derossett, Ollie De-
rossett, Victoria Derossett,
Nancy Frazier, Woodrow Go-
ble, Neilus Goodman, Anna-
belle Green, John Hall, Agnes
Harris, Elizabeth Harris, Rob-
ert Holcomb, Ethel Mae Horn,
Alex Howard, George Huff,
Elmer Hunt, Jerry Lafayette,
George Madison Laven, Mar-
tin Lee, Jr., John May, Lou-
is Harkey Mayo, Jeannette
McGuire, Eula Mae Nunnery,
Jack Davidson Salisbury, Polk
Saunders, Carthel Hill Smith,
Janice Frances Spradlin, Er-
nest Archer Thomas, Helen
Irene Thomas, Richard Har-
mon Tussey, Jesse Wallen,
Inez Weddington, Milton Roy
Wills, Emmalyne Young.

DR. R. H. MESSER
Dentist

Layne Elder Prestonsburg, Ky.
Hours 9 to 12, and 1 to 5
Special hours by appointment.
Phone 54

MRS. JACOB CRISP

Continued from page one

She was a member of a prom-
inent Floyd county family and
had been a devoted Christian
for several years. She was born
at Alphetta Dec. 10, 1868.
Surviving her are her hus-
band, four sons and two
daughters: Frank and Harry
Crisp, Cracker; Mrs. Myra
Green, Henry Crisp and Mrs.
Alex Crisp, Huntington.
Mrs. Rebecca Salisbury, Garth,
John D. Matthew, Samuel P.
Garth, fourteen grandchildren
also survive.
Funeral rites were conduct-
ed Tuesday morning from the
Crisp home at Cracker by the
Rev. Isaac Stratton, assisted
by Revs. A. L. Allen and S. G.
Rice. Burial was made in the
family cemetery under the di-
rection of G. D. Ryan.

A. L. Cameron was here this
week from Ashland in the in-
terest of the candidacy of Elam
Huddleston for the Democrat-
ic nomination for Governor.
Mr. Huddleston was scheduled
to address the voters here Sat-
urday, but illness prevented
his appearance.



Thirty Million Miles of Ford Economy

More than 30 million miles of Ford economy is the story of the Ford V-8. These cars are built to last and are built to show that it is no more expensive to own a Ford car than to buy one.

A particularly interesting and complete report of the cost of owning a Ford V-8 is given in the following table. It shows that the Ford V-8 is the most economical car to own.

173 were Model T Fords which were run 5,012,975 miles. 599 were Model A Ford cars which were run 24,841,682 miles. 60 are Ford V-8 cars which have been run 2,933,456 miles.

The above table shows that the Ford V-8 is the most economical car to own. It shows that the Ford V-8 is the most economical car to own. It shows that the Ford V-8 is the most economical car to own.

Each year the Ford car gives you more in value and performance and costs you less to operate.

FORD V-8

ENTHUSIASM! EXCITEMENT!
from everyone that tastes it

...and it doesn't take a barrel
of money to buy it

WHY AMERICA PREFERS BUDWEISER

1. Its distinctive taste and delightful character
which has made it the favorite of millions of
Americans.

2. Proven by the sales figures since 1927 when
it was first introduced.

3. Its long history and tradition which has
made it the favorite of millions of Americans.

4. Its long history and tradition which has
made it the favorite of millions of Americans.

5. Its long history and tradition which has
made it the favorite of millions of Americans.

6. Its long history and tradition which has
made it the favorite of millions of Americans.

7. Its long history and tradition which has
made it the favorite of millions of Americans.

8. Its long history and tradition which has
made it the favorite of millions of Americans.

9. Its long history and tradition which has
made it the favorite of millions of Americans.

10. Its long history and tradition which has
made it the favorite of millions of Americans.

BUDWEISER

East Ky. Beverage Co., Distributors

Perry, Ky.

AUCTION SALE OF LOTS

LOCATED 2 MILES ABOVE PRESTONSBURG, KY.


Near Brandy Keg - Highway 23

SAT., MAY 25

10 a. m. FREE LOT AND CASH DINNER

Look them over and be there.

BEN JOHNSON LAND AUCTION CO.
AGENTS ABINGDON, VA.



OLD QUAKER
STRAIGHT WHISKEY
As you prefer...in BOURBON or RYE

ALSO
OLD QUAKER DISTILLED GIN

POLITICAL ANNOUNCEMENTS

FOR REPRESENTATIVE
We are authorized to announce



A. J. (JACK) ALLEN
of Garrett, Ky., as a candidate for Representative, subject to the action of the Democratic party at the August, 1935, primary. A friend to the miners and he will deeply appreciate your support.

FOR REPRESENTATIVE
We are authorized to announce

J. J. (JIMMY) HATCHER
as a candidate for Representative of Floyd county, subject to the action of the Democratic party at the August primary, 1935. Your support and influence will be deeply appreciated.

FOR REPRESENTATIVE
We are authorized to announce

JOHN W. HAYES
of Hueysville, Ky., as a candidate for Representative, subject to the action of the Democratic party at the August primary, 1935. Your support will be deeply appreciated.

To the Voters of the 13th Senatorial District of Kentucky:
We are authorized to announce

BALLARD M. JAMES
as a candidate for the nomination for State Senator, subject to the Democratic party at the August primary.

GREENVILLE R. SPRADLIN
authorizes us to announce that he is a candidate for the Democratic nomination for the office of Representative from Floyd county, subject to the action of the Democratic party at the August primary, 1935. He will appreciate your influence and support.

FOR SENATOR
We are authorized to announce

J. B. WICKER
of Lackey, Ky., the present Representative from the 99th Legislative District, as a candidate for State Senator from the 13th Senatorial district composed of Floyd, Knott and Pike counties, at the primary August 3, 1935. Your support will be deeply appreciated.

FOR SENATOR
This announces the candidacy of

JOE P. TACKETT
for the Democratic nomination for State Senator, 13th Senatorial District.

SHERIFF'S SALE

By virtue of Execution No. 5534 directed to me, which issued from the clerk's office of the Floyd circuit court in favor of W. J. McGuire, executor, against W. B. Fraley, Dottie Cline and Homer Cline, I, one of my deputies will, on Monday, the 27th day of May, 1935, between the hours of 10 o'clock a. m. and 4 o'clock p. m., at the courthouse door in Prestonsburg, Floyd county, Ky., expose to public sale, to the highest and best bidder, the following described property, or so much thereof as may be necessary to satisfy plaintiff's debt, interest and cost, to-wit:

All the right, title and interest of the defendant, W. B. Fraley, in that certain tract or parcel of land lying and being in Floyd county, Ky., on the waters of John's Creek and bounded and described as follows: On the North by John's Creek; on the East by lands of Wheeler Blackburn; on the

South by lands of John W. Blankenship; on the West by the lands of Lucy Fraley, containing 200 acres more or less. For a more perfect description of said lands records of the Floyd county clerk's office are referred to and made a part hereof.

Levied on as the property of W. B. Fraley.
TERMS: Sale will be made on a credit of three months, bond with approved security required, bearing interest at the rate of 6 per cent per annum from day of sale, and having the force and effect of a Replevin bond.

Witness my hand this the 11 day of April, 1935.

M. T. STUMBO, S. F. C.
By J. M. STUMBO, D. S.
Advertising \$12.75

SHERIFF'S SALE

By virtue of execution No. 3541 directed to me, which issued from the clerk's office of the Floyd circuit court in favor of W. L. Stumbo, against Tillman Osborn and Sam Moore, his guardian, I, one of my deputies will, on Monday, the 27th day of May, 1935, between the hours of 10 o'clock a. m. and 4 o'clock p. m., at the courthouse door in Prestonsburg, Floyd county, Ky., expose to public sale, to the highest and best bidder, the following property, or so much thereof as may be necessary to satisfy plaintiff's debt, interest and cost, to-wit:

All the right, title and interest in that certain tract or parcel of land lying and being in Floyd county, Ky., and situated on the waters of Left Beaver Creek and bounded and described as follows:

Beginning on a marked rock at the branch; thence across bottom and upon the hill to a marked rock; thence a straight line around the hill to another rock marked; thence down the hill to a black walnut marked at the branch; thence down as the branch runs to the beginning, containing two acres more or less, and being the same lands conveyed to Tillman Osborn by Sam Moore and Della Moore by deed dated December 26, 1922, and recorded in deed book 63 at page 193, Floyd county court records.

Levied upon as the property of Tillman Osborn and Sam Moore, his guardian.

TERMS: Sale will be made on a credit of 3 months, bond with approved security required, bearing interest at the rate of 6 per cent per annum from day of sale, and having the force and effect of a Replevin bond.

Witness my hand this the 7 day of May, 1935.

M. T. STUMBO, S. F. C.
By WILLIE JOHNSON, D. S.
Advertising \$14.00

KOCH'S RADIO SERVICE
(Phone 100) - Prestonsburg

Established Five Years In
Expert Service on All Makes
Batteries or Electric
Phone 100 - Prestonsburg, Ky.
(Located on Mayo Trail Next
Greenwald's Service Station)

FOR RENT - vacant houses,
furnished rooms and apartments.
Apply to

A. C. HARLOWE, City
Phone 69

DOWN
GOES THE PRICE OF
SHAVING COMFORT
NOW!
PROBAK
JUNIOR
4 blades
for 10¢
Also in Packages
10 for 25¢
25 for 50¢
50 for 95¢
100 for 1.75
PROBAK JUNIOR
MADE IN U.S.A.
PROBAK JUNIOR fits all
Gillette & Probak razors

COLLECTOR'S SALE FOR TAXES

By virtue of taxes due the town of Allen, Ky., for the years 1932 and 1933, I will, on Monday, the 10 day of June, 1935, between the hours of 10 o'clock a. m. and 4 o'clock p. m., at the front door of the town hall in Allen, Ky., expose to public sale, the following property, or so much thereof as may be necessary to realize the amount of the taxes, interest and costs and costs of advertising. All of which is included in the amount set opposite each name. Sale will be made for

CASH IN HAND.
Childers, G. E. and Myrtle Childers, 1 lot. \$3.50
Johnson, Ben, Lottle lot and buildings. 5.75
Martin, T. Y., 1 lot. 5.50
McGuire, Tolby, Lottle McGuire, lot and buildings. 4.50
EARL ALLEN,
Collector.

COMMISSIONER'S SALE

FLOYD CIRCUIT COURT
V. N. SUPPLY CO. Plaintiff
Sonny Goble, etc., Defendants

By virtue of a judgment and order of sale of the Floyd circuit court rendered and entered at the April term, 1935, in the above-styled cause, I shall proceed to offer for sale at the site of said building in Prestonsburg, Kentucky, to the highest and best bidder, at public auction, on Friday, the 10 day of May, 1935, 10 o'clock p. m., upon a credit of three months, the following described property, to-wit:

The leasehold estate of Sonny Goble and Frank Friend in and to the following tract or parcel of land. Situated in the city of Prestonsburg, Ky., and bounded and described as follows, to-wit:

"A certain lot situated in the city of Prestonsburg, on Court street, and located on the east side of Court street, bounded on the East by the brick store building of I. Richmond Company; bounded on the West by Court street; bounded on the North by a restaurant building now occupied (1934) by E. S. Dotson; and bounded on the South by a restaurant building (1934) now occupied by I. A. Smiley."

And all improvements placed upon said leasehold estate by the said Sonny Goble and Frank Friend.
Or a sufficiency thereof to produce the amount ordered to be paid, amounting to \$105.45 and the further sum of \$100.00 probable costs to date of sale.

For the purchase price the purchaser must execute bond with approved surety or cash, bearing legal interest from the day of sale until paid and having the force and effect of a judgment with a lien retained upon said property as a further security. Bidders will be prepared to comply promptly with these terms.

Given under my hand, this the 26 day of April, 1935.

OSCAR P. BOND,
Master Commissioner,
Floyd Circuit Court.
Advertising \$16.50

SHERIFF'S SALE

By virtue of execution No. 3516, directed to me, which issued from the clerk's office of the Floyd circuit court in favor of the Fuller Brush Company against Marion Martin and A. B. Meade, I, one of my deputies will, on Monday, the 27 day of May, 1935, between the hours of 10 o'clock a. m. and 4 o'clock p. m., at the courthouse door in Prestonsburg, Floyd county, Ky., expose to public sale, to the highest and best bidder, the following property, or so much thereof as may be necessary to satisfy plaintiff's debt, interest and cost, to-wit:

All the right, title and interest in that certain tract or parcel of land lying and being in

Floyd county, Kentucky, situated on Left Beaver Creek at or near Drift and bounded and described as follows:

Beginning at the mouth of a drain on the right side of Beaver Creek and running up said drain a west course to a willow tree opposite a fence at the upper end of garden fence; thence with the fence up the hill a straight line to a peach tree near a coal opening; thence up the hill a south-west course to the top of the ridge to the line of E. H. Stumbo to a point on the line of O. H. Stumbo; thence down the point a north-east course to the place of beginning, containing 3 acres more or less. For a more particular description of said lands the records of the Floyd county court clerk's office is referred to and made a part hereof.

Levied upon as the property of Marion Martin.

TERMS: Sale will be made for CASH IN HAND.

Witness my hand this the 7 day of May, 1935.

M. T. STUMBO, S. F. C.
Advertising \$13.50


RELIEF NEWS

Miss Sarah Hays, area relief supervisor, left last week for Covington, Ky. Miss Hays will be greatly missed in this area where she has worked since November 1.

Case loads must be lowered because they are decreasing everywhere at this time of year. Deciding whom to take off and whom to leave on is indeed a problem. There are those who would remove all papers and others who insist upon closing border line cases, but neither rule can be applied hard and fast. Certainly it is hard help so long, and such fair to close some which have continued assistance, and to keep up a majority of new cases, usually families whose pride prevented their applying until work was available thru-out the county. Naturally, a definite reaction to closing cases is felt. Workers dislike to have to close cases, but it is a part of the work. Clients whose cases are closed should be grateful for what they have had and remember that all closed cases do not remain closed permanently. They should also try to see how a part of the work. Clients cases will be back on the county. This will decrease the load some. The new road going up Left Beaver Creek will also lower it as some relief men will receive employment here. Some mines over the county are being closed and those families will require some help. So many farm cases must be closed. It is necessary for the men to farm some, anyway. Now is the time. More foodstuffs will be available in the gardens, and families have been so busy with the work to purchase some clothing. Improvements in food and clothing are less in summer than in winter.

Staff conference for Wednesday was a questionaire conducted by house visitors themselves. A round-table discussion following the series of questions.

John Howell and Don Braden, former workers, were visitors here recently. Guests of Miss Sarah Hays. Mr. Howell is now with T. V. Knowlton, and Mr. Braden with the Rehabilitation in Barbours, purpose of passing on families which had applied for this type of aid. The county farm committee of Floyd county, of foremen, Area Rural Rehabilitation Mrs. Wilma G. May is Station Supervisor. County chairman, met on her office April 18th and Mr. Murphy, Monday, last week. The 13 were present.



Dear Dad:
Am sending a bottle of Kentucky's favorite whiskey. I know you'll like it.
Jack

SCHENLEY'S Cream of Kentucky 100 proof straight whisky

is the best-liked whiskey in Kentucky, and Kentuckians are mighty particular about their liquor, suh!... Try it!



This Mark of Merit on every bottle of Cream of Kentucky is your absolute assurance of delicious quality, and the utmost in value. Cream of Kentucky is 100 proof straight whiskey, made in Kentucky by Schenley distillers in the great Kentucky way.

FOR A REALLY FINE GIN, TRY SILVER WEDDING DISTILLED GIN

MALONEY DAVIDSON CO.

122 E. Main St., Louisville, Ky. - Tel. WA 1323

Rehabilitation in Barbours, purpose of passing on families which had applied for this type of aid. The county farm committee of Floyd county, of foremen, Area Rural Rehabilitation Mrs. Wilma G. May is Station Supervisor. County chairman, met on her office April 18th and Mr. Murphy, Monday, last week. The 13 were present.

The Rural Rehabilitation type of aid. The county farm committee of Floyd county, of foremen, Area Rural Rehabilitation Mrs. Wilma G. May is Station Supervisor. County chairman, met on her office April 18th and Mr. Murphy, Monday, last week. The 13 were present.

50° Fahrenheit
BABY'S digestion is easily upset. Your doctor will tell you that the food and drink of your children are the materials of which growing bodies are made and to keep an eye on every single item of their food. Their milk, especially, MUST be always fresh-pure and safe.

Safely through the critical years, an Electric Refrigerator will keep baby's food fresh and wholesome. Don't take chances with his life and health. Buy an Electric Refrigerator NOW and assure adequate, dependable food preservation.

Watch Your Kidneys!
Be Sure They Properly Cleanse the Blood

YOUR kidneys are constantly filtering waste matter from the blood stream. But kidneys sometimes lag in their work—do not act as nature intended—to remove impurities that poison the system when retained. Then you may suffer nagging backache, dizziness, scanty or too frequent urination, getting up at night, swollen limbs, feel nervous, miserable—all signs of kidney trouble.

Don't delay! Use Doan's Pills. Doan's Pills are really the only medicine for kidneys. They are recommended by grateful users the country over. Get them from any druggist.

DOAN'S PILLS

The Safety Zone of HEALTH
ELECTRIC REFRIGERATION

